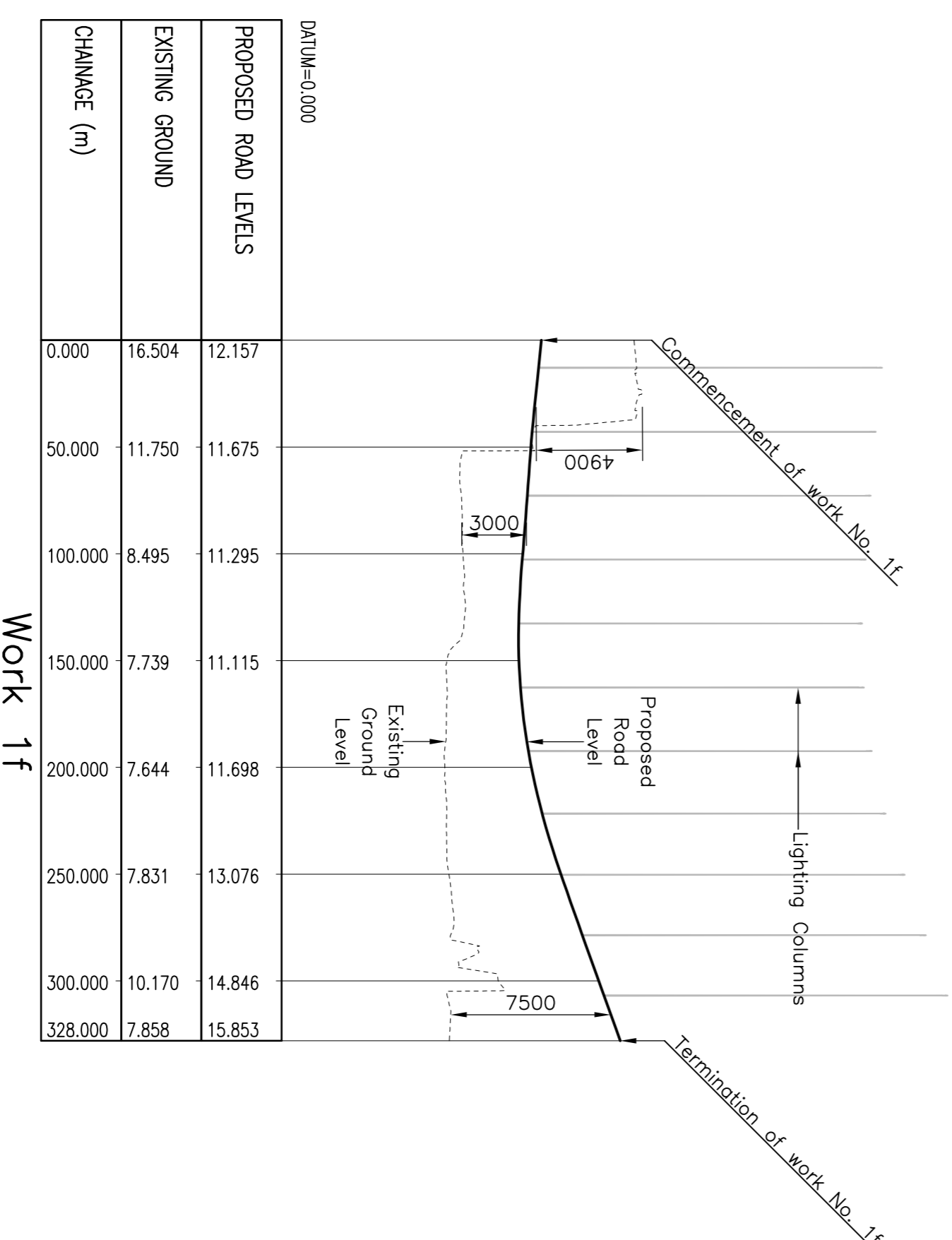
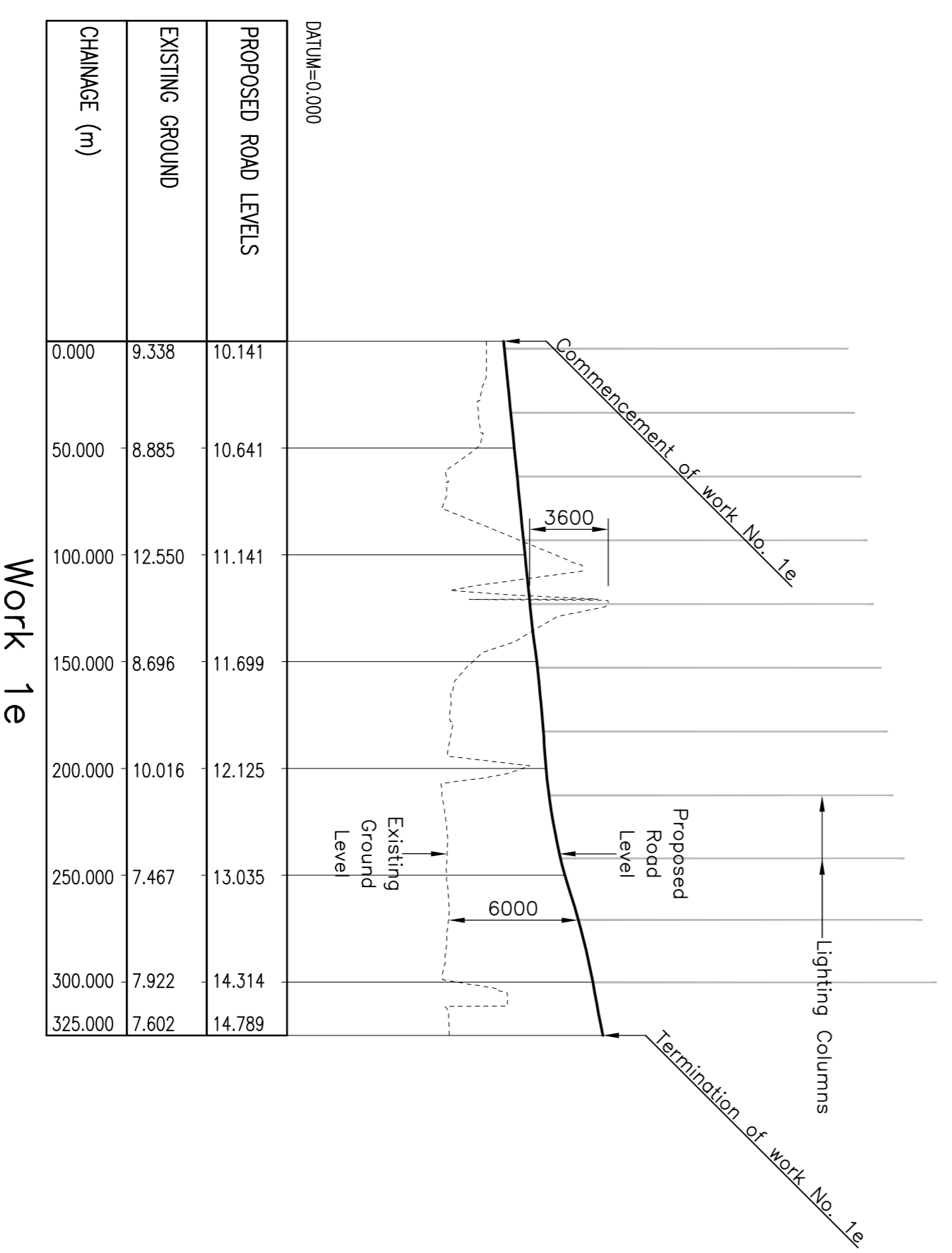
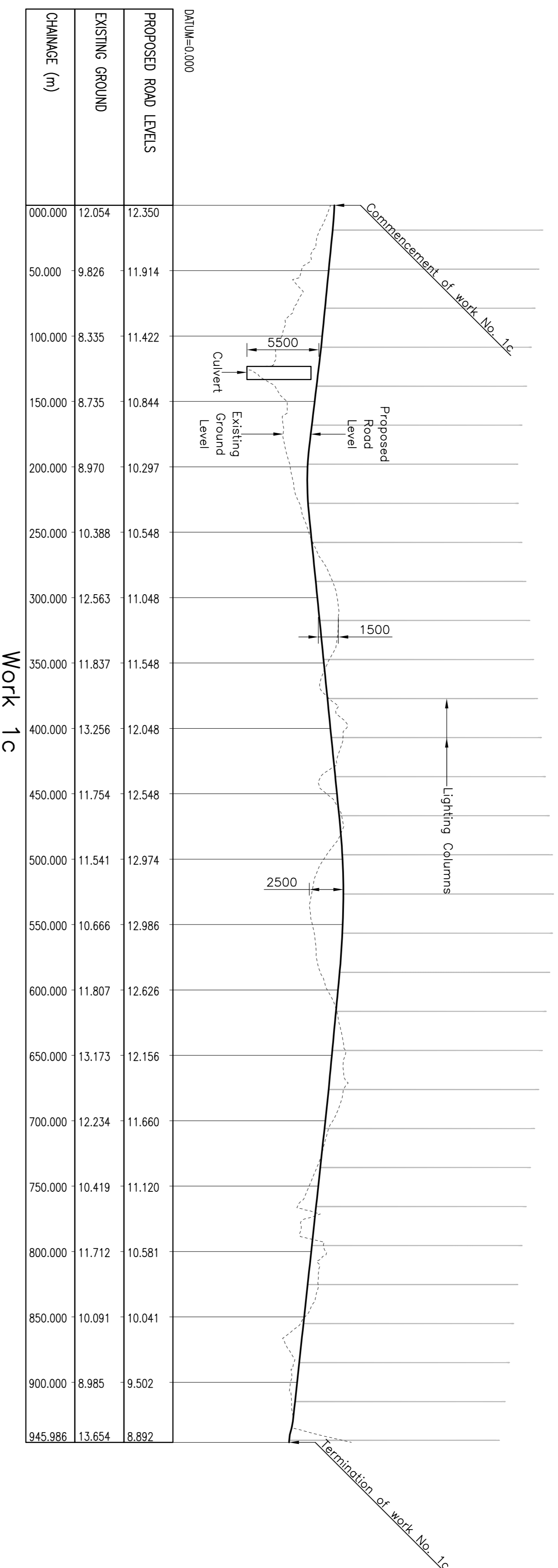


BOROUGH OF HALTON

1. This drawing should only be read in relation to the subject of the title. Other information shown on drawing is to be considered indicative only. Reference should be made to appropriate drawing series for other information.
2. All levels are in meters A.O.D.
3. All dimensions are in millimeters.

KEY

- Proposed carriageway level
- Existing ground level



Client
**THE RIVER MERSEY
 (MERSEY GATEWAY BRIDGE)
 ORDER**

Project
**TRANSPORT AND WORKS
 ACT 1992
 LONG SECTIONS
 SHEET 2 OF 9**

Drawing Title
Gifford

20 Nicholas Street, Chester, CH1 2NX
 Tel: 01244 31855 Fax: 01244 31859 www.gifford.com

Scale (at A1) Date Drawn
 1:2500h / 1:250v May 08 BAH

Prog. no. Rev.
 B4027/4/TWA/100/11

ORIGINAL DRAWING SIZE 841 x 594

This map is reproduced from Ordnance Survey material with the permission of Ordnance Survey on behalf of the Controller of Her Majesty's Stationery Office. Copyright, Unauthorised reproduction is prohibited by law. Ordnance Survey is a registered trademark of Ordnance Survey Limited. Licence No. 100018525 2007. Warrington Borough Council Licence No. L6738889 2002.

