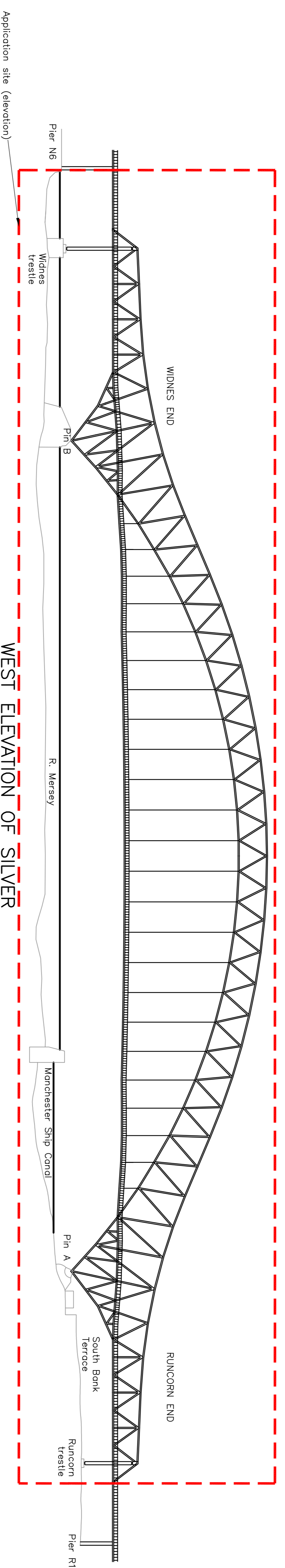
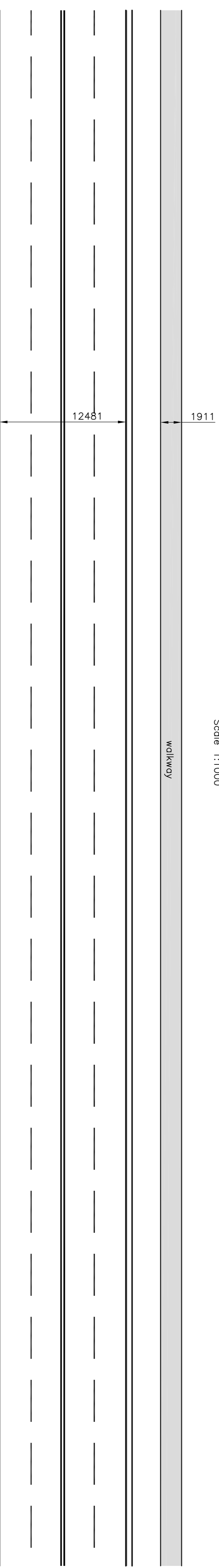


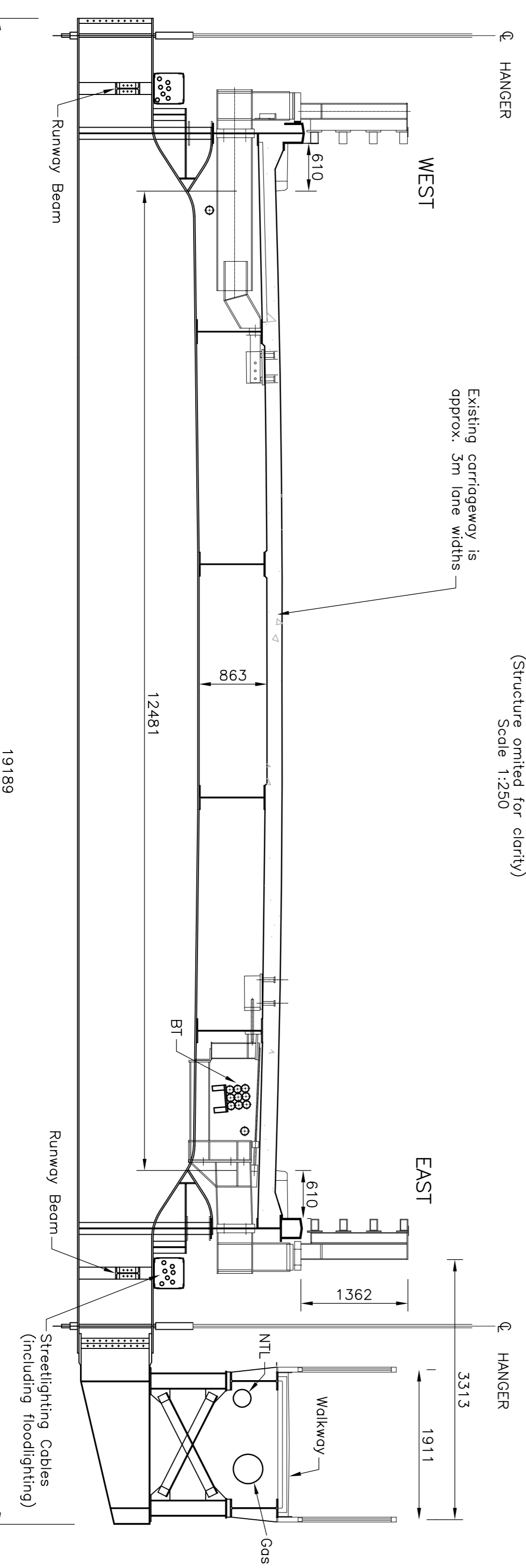
PLAN
Scale 1:1000



WEST ELEVATION OF SILVER
JUBILEE BRIDGE
Scale 1:1000



PLAN ON EXISTING CARRIAGEWAY LAYOUT
(Structure omitted for clarity)
Scale 1:250



TYPICAL EXISTING CROSS-SECTION
Scale 1:50

This map is reproduced from Ordnance Survey material with the permission of Ordnance Survey on behalf of the Controller of Her Majesty's Stationery Office © Crown copyright. Unauthorised reproduction of this map is prohibited. Ordnance Survey Licence No. 100018502 2007. Warrington Borough Council Licence No. L40738989 2002.

10 0 10 20 50
100mm NATURAL SCALE

NOTES
1. All dimensions shown are in millimetres unless noted otherwise.

Rev.	Description
1	PLANNING APPLICATION
Drawn	CN
Chkd.	SWJ
Apprvd	SWJ
Date	28.02.08



Project
THE MERSEY GATEWAY

Drawing Title
**SILVER JUBILEE BRIDGE
EXISTING GENERAL
ARRANGEMENT**



20 Nicholas Street, Chester, CH1 2HX
Tel: 01244 31985 Fax: 01244 31959 www.gifford.com

Scale (at A1)	Date	Drawn	MS
As Shown	28.02.08		

Dwg no.
B4027/4/B/PL/1600

ORIGINAL DRAWING SIZE 841 x 594