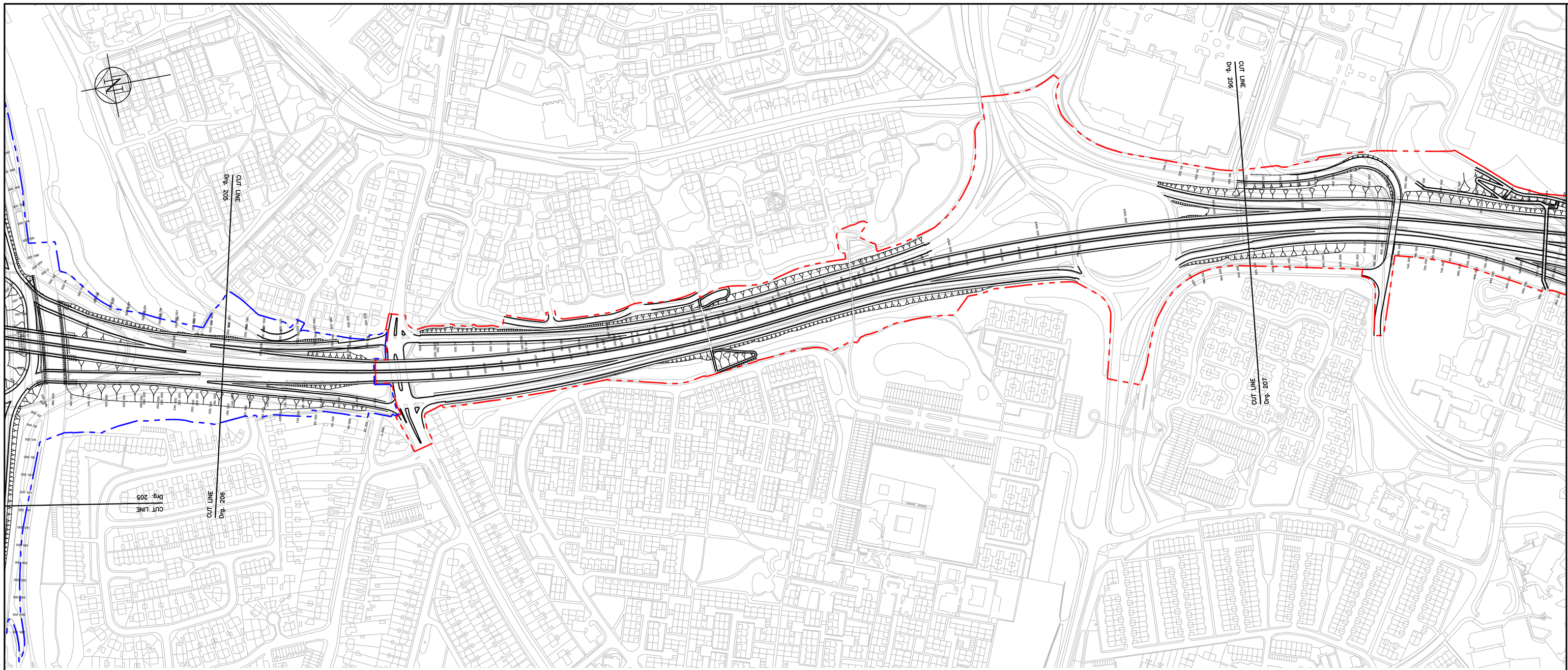

PLAN

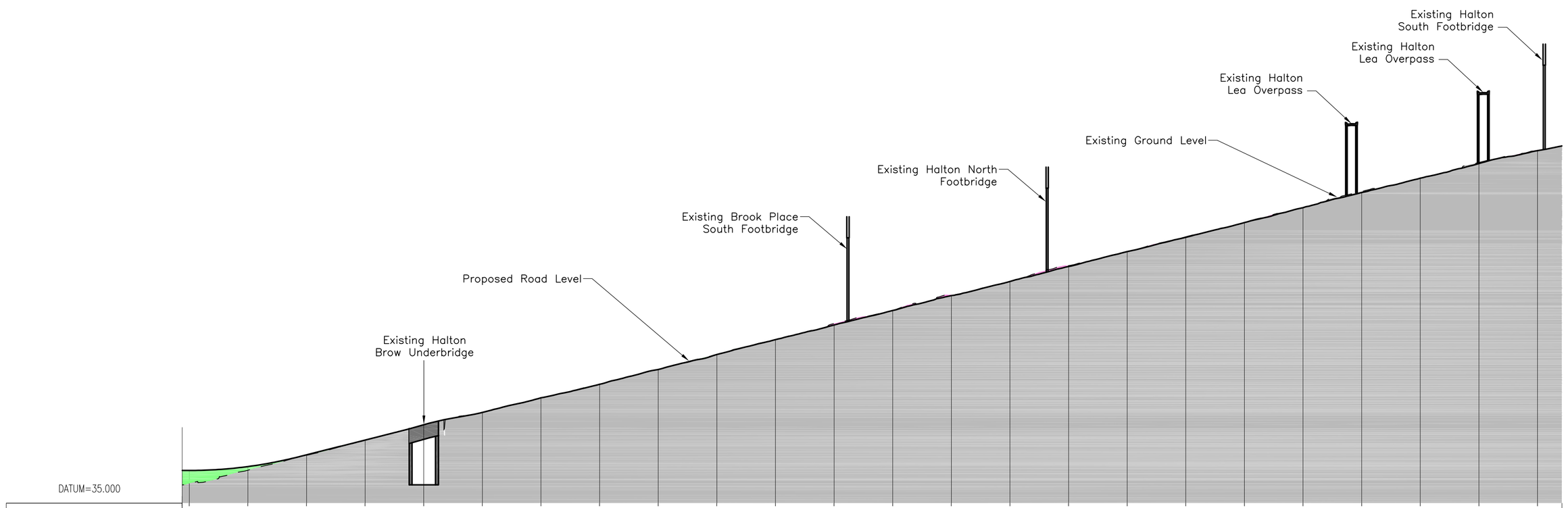

PROPOSED LEVELS	37.798	38.130	39.132	40.393	41.172	42.750	43.995	45.150	46.408	47.697	48.957	50.213	51.450	52.713	53.923	55.200	56.473	57.880	58.945	60.225	61.507	62.735	63.984	65.083
EXISTING GROUND	36.701	37.822	39.087	40.359	41.710	42.731	43.973	45.161	46.450	47.709	48.958	50.337	51.452	52.741	53.915	55.275	56.474	57.739	58.971	60.233	61.957	62.729	67.920	65.137
MAINLINE CHAINAGE	5450.000	5500.000	5550.000	5600.000	5650.000	5700.000	5750.000	5800.000	5850.000	5900.000	5950.000	6000.000	6050.000	6100.000	6150.000	6200.000	6250.000	6300.000	6350.000	6400.000	6450.000	6500.000	6550.000	6600.000

LONG SECTION

This map is reproduced from Ordnance Survey material with the permission of Ordnance Survey on behalf of the Controller of Her Majesty's Stationery Office ©Crown copyright. Unauthorised reproduction infringes Crown copyright and may lead to prosecution or civil proceedings. Halton Borough Council Licence No. 100018552 2007. Warrington Borough Council Licence No. LA079898 2002.

10 0 10 20 50 100mm NATURAL SCALE

NOTES

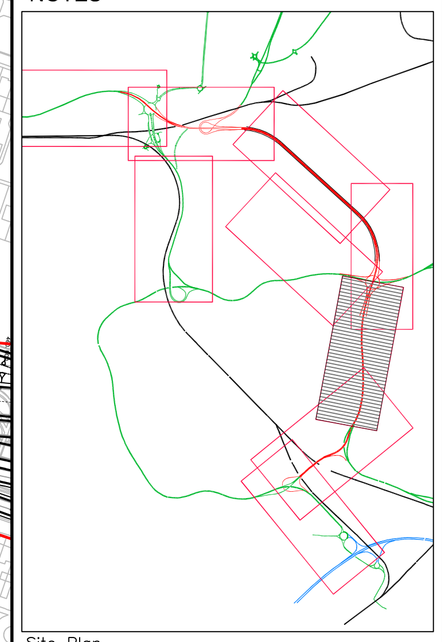

Site Plan

1. This drawing should only be read in relation to the subject of the title. Other information shown on drawing is to be considered indicative only. Reference should be made to appropriate drawing series for other information.
2. Do not scale from this drawing.
3. Details of toll booths and canopies to be reserved for susequent approval.

Key

- TWA Application boundary
- Planning Application boundary
- Existing Ground
- Fill
- Excavation

Rev.	Description
-	PLANNING APPLICATION

Drawn DJ
Chkd. JMB
Apprvd SWJ
Date 28.03.08

Client

the mersey gateway — A BRIDGE TO PROSPERITY

Northwest — REGIONAL DEVELOPMENT AGENCY

Project

THE MERSEY GATEWAY

Drawing Title

GENERAL ARRANGEMENT
1:2,500 SCALE
SHEET 7 OF 10

Gifford
20 Nicholas Street, Chester, CH1 2NX
Tel : 01244 311855 Fax : 01244 314560 www.gifford.uk.com

Scale (at A1)	Date	Drawn
1:2500(H) 1:250(V)	March 08	BAH

Drg. no.	Rev.
B4027/4/H/100/206	-

ORIGINAL DRAWING SIZE 841 x 594