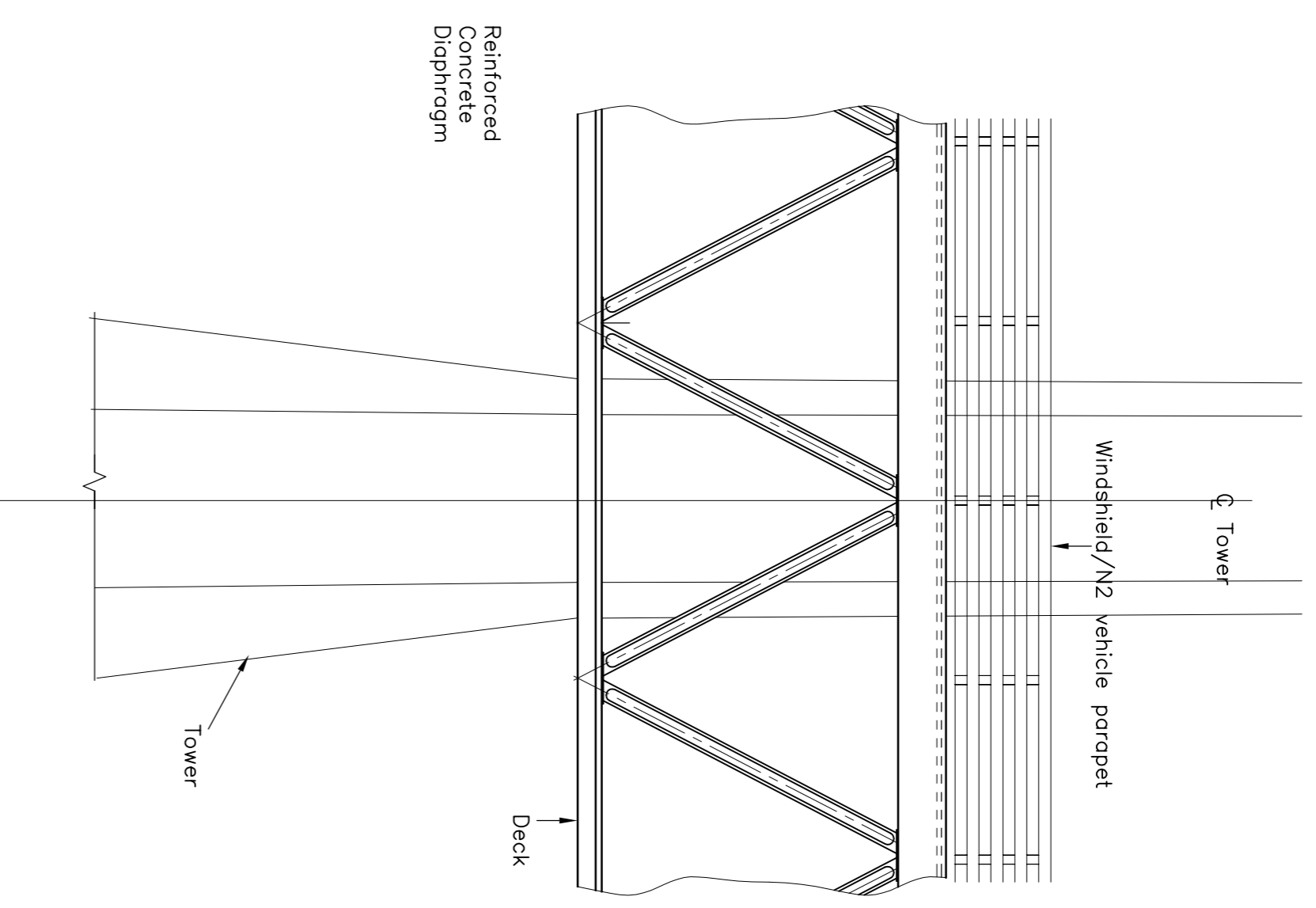
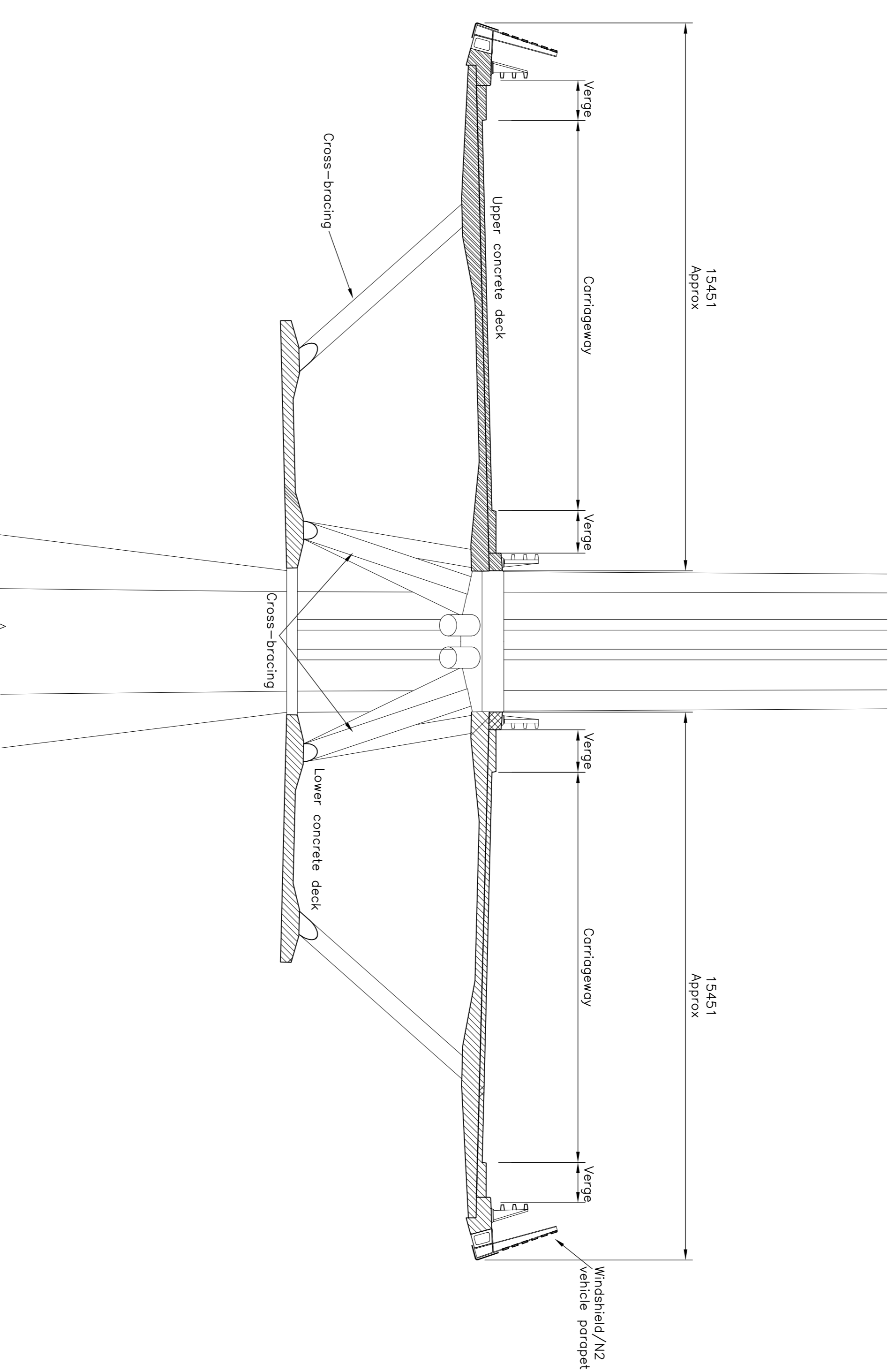


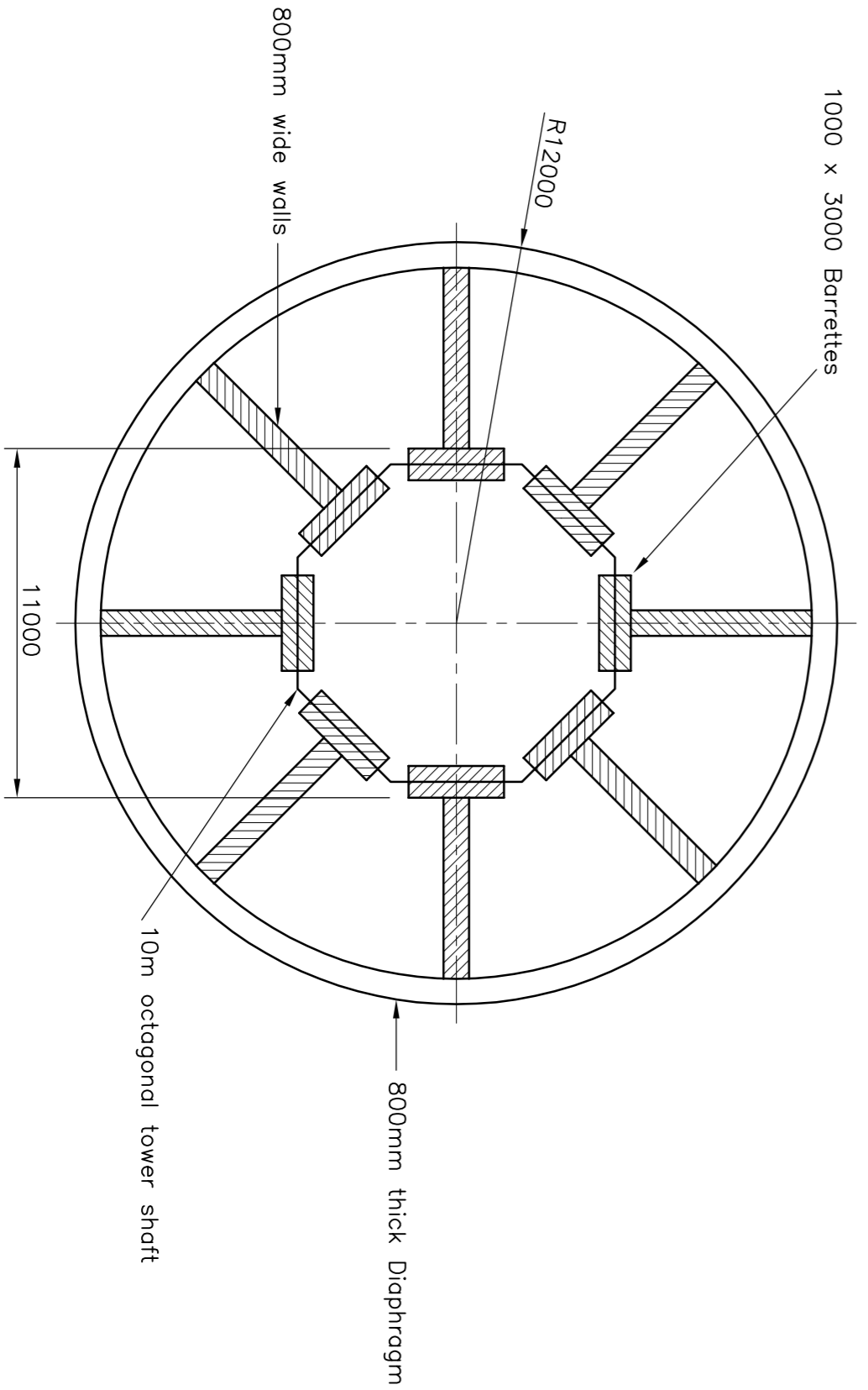
NOTES
 1. For general notes refer to drawing number B4027/4/B/PL/800



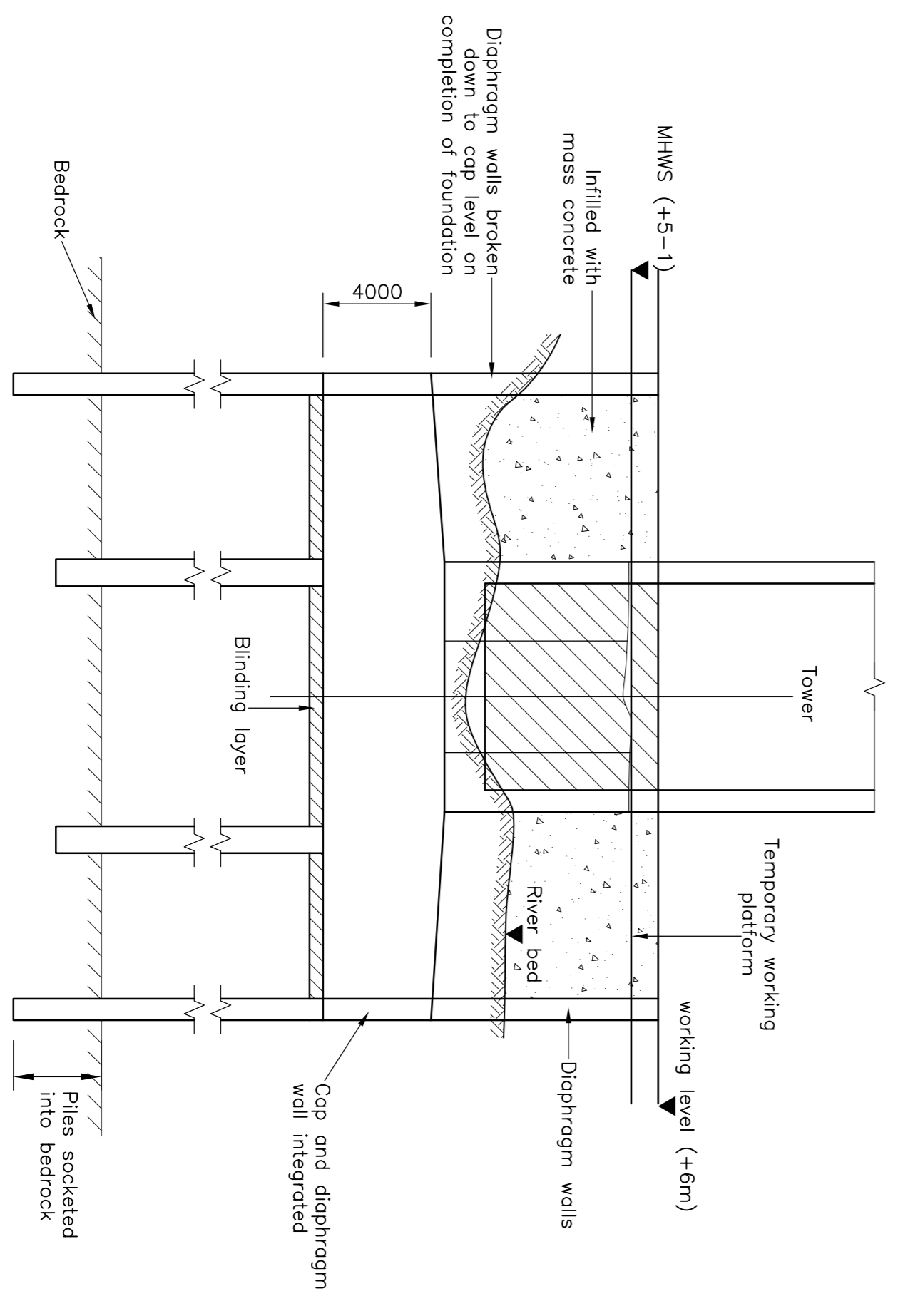
PART EXTERNAL ELEVATION AT TOWER POSITION
 Scale 1:100



TYPICAL CROSS SECTION THROUGH DECK AT TOWER
 Scale 1:100



PLAN OF TOWER BASE BASE
 Scale 1:200



ELEVATION OF TOWER BASE
 Scale 1:200

Client	PLANNING APPLICATION
Rev.	
Drawn	PH
Chkd.	SWJ
Apprvd.	SWJ
Date	15.03.08



Project
THE MERSEY GATEWAY
 Drawing Title
MERSEY GATEWAY BRIDGE APPROACH TOWERS GENERAL ARRANGEMENT PLANNING SHEET 4 OF 4



20 Nicholas Street, Chester, CH1 2NX Tel: 01244 31985 Fax: 01244 31950 www.gifford.com	Scale (at A1) As Shown	Date DEC 2007	Drawn LL
--	---------------------------	------------------	-------------

Dwg. no. **B4027/4/B/PL/803**
 Rev. -

This map is reproduced from Ordnance Survey material with the permission of Ordnance Survey on behalf of the Controller of Her Majesty's Stationery Office. Copyright, Unauthorised reproduction is prohibited by law. Ordnance Survey is the registered trademark of Ordnance Survey Limited. Licence No. 100018542 2007. Warrington Borough Council Licence No. LA079898 2002.

10 0 10 20 50 100mm NATURAL SCALE