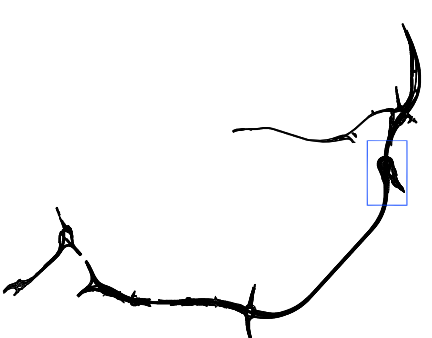
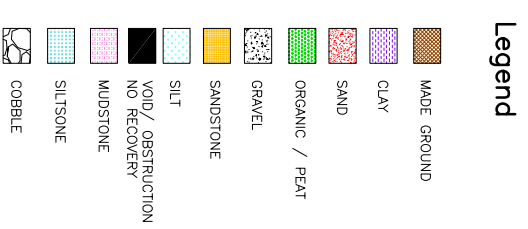
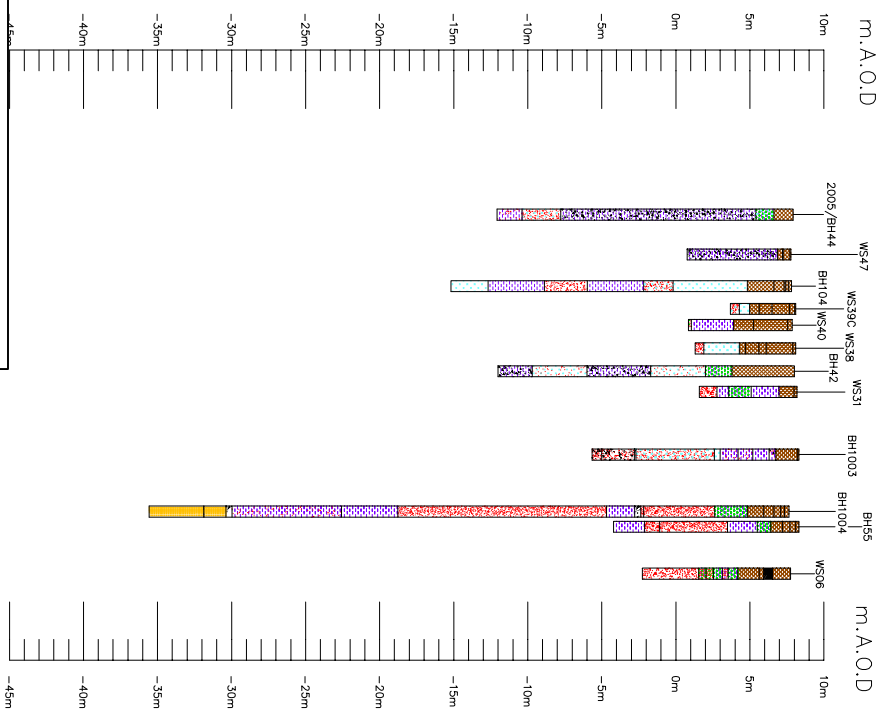


Plan view Section D2-D2
1:5000



NOTES

1. All exploratory hole locations are indicative only and should not be scaled.
2. All Heights are in mAOD

- KEY**
- Phase 6 Borehole
 - Phase 6 Window Sample
 - Phase 4 & 4A Borehole
 - Phase 4 & 4A Window Sample
 - Phase 1 & 2 Borehole

Confidential Material
Although all highway alignments are indicative only, this information should be treated as strictly confidential and may only be issued to any third parties for tendering purposes with the prior approval of Gifford Consulting Engineers.



Report Title
CONTAMINATED LAND AND GROUNDWATER TECHNICAL ANNEX

Report Number
MG_REP_EIA_009

Figure Title
CATALYST TRADE PARK NORTH - SOUTH GEOLOGICAL CROSS SECTION D2-D2

Figure Number
MG_REP_EIA_009/023

Section D2-D2
Horizontal Scale 1:5000
Vertical Scale 1:500

This map is reproduced from Ordnance Survey material with the permission of Ordnance Survey on behalf of the Controller of Her Majesty's Stationery Office. Unauthorised reproduction infringes Crown copyright and may lead to prosecution or civil proceedings. Halton Borough Council Licence No. 100018552 2007.