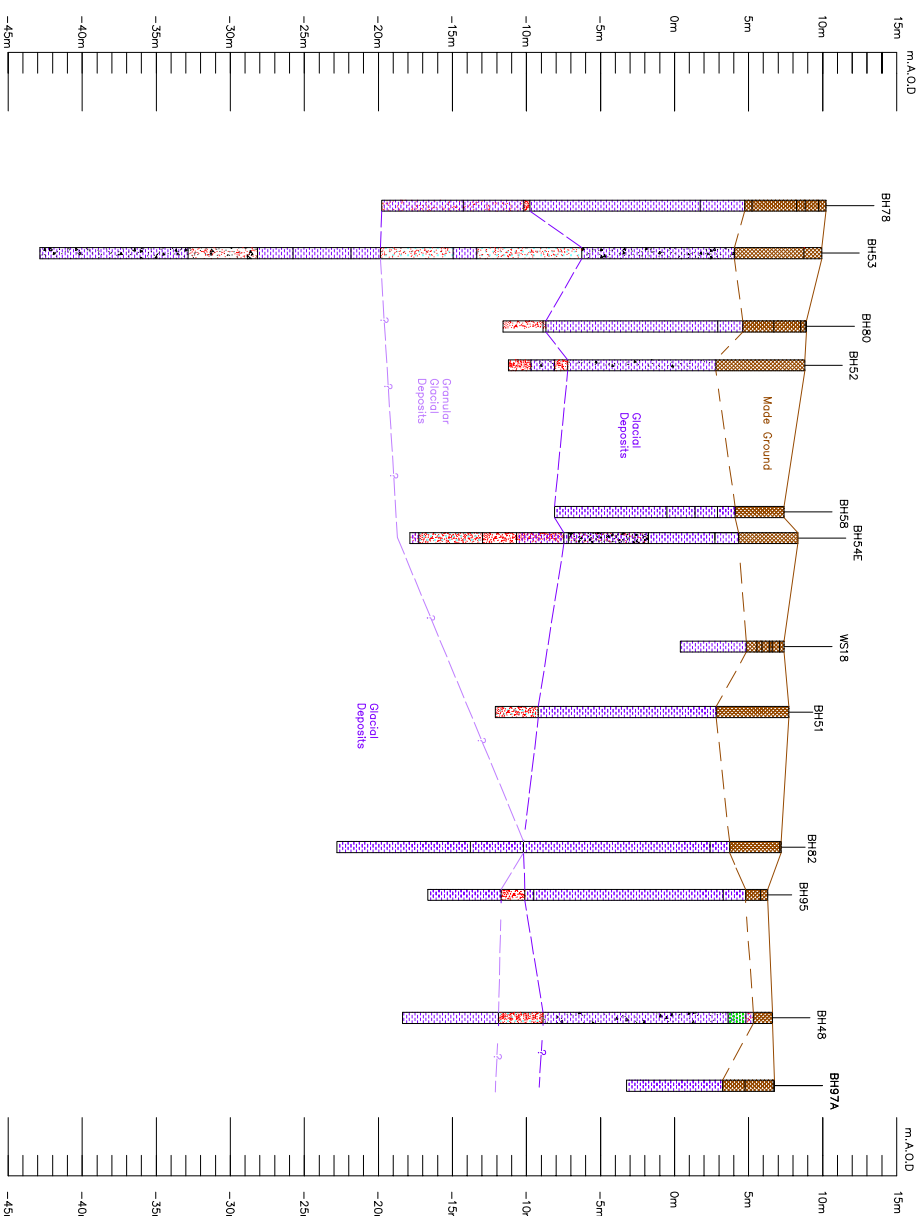

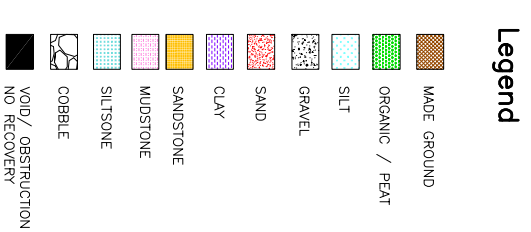


Plan view Section C-C
1:5000



Section C-C
Horizontal Scale 1:5000
Vertical Scale 1:500



NOTES

1. All exploratory hole locations are indicative only and should not be scaled.
2. All Heights are in mAOD

- KEY**
- Phase 6 Borehole
 - Phase 6 Window Sample
 - Phase 4 & 4A Borehole
 - Phase 4 & 4A Window Sample
 - Phase 1 & 2 Borehole

Confidential Material
Although all highway alignments are indicative only, this information should be treated as strictly confidential and may only be issued to any third parties for tendering purposes with the prior approval of Gifford Consulting Engineers.



Report Title
**CONTAMINATED LAND
AND GROUNDWATER
TECHNICAL ANNEX**

Report Number
MG_REP_EIA_009

Figure Title
**DITTON JUNCTION TO
VICTORIA INTERCHANGE
GEOLOGICAL CROSS SECTION C-C**

Figure Number
MG_REP_EIA_009/020

This map is reproduced from Ordnance Survey material with the permission of Ordnance Survey on behalf of the Controller of Her Majesty's Stationery Office. Unauthorised reproduction infringes Crown copyright and may lead to prosecution or civil proceedings. Hulton Borough Council Licence No. 100018552 2007.