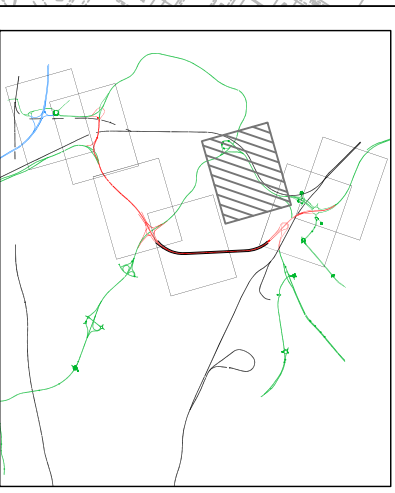





This map is reproduced from Ordnance Survey material with the permission of Ordnance Survey on behalf of the Controller of Her Majesty's Stationery Office © Crown copyright. Unauthorised reproduction infringes Crown copyright and may lead to prosecution or civil proceedings. Halton Borough Council Licence No. 100018552 2007.

**NOTES**



**KEY**

-  ENGINEERING LAYOUT
-  BOUNDARY OF EXTENT OF WORKS FOR REFERENCE DESIGN SCHEME
-  LANDSCAPE AREAS



**ENVIRONMENTAL STATEMENT**

Report Number: **MG\_REP\_EIA\_007**

Figure Title: **LANDSCAPE & VISUAL AMENITY LANDSCAPE REFERENCE DESIGN (Sheet 7 of 7)**

Figure number: 12.6.7