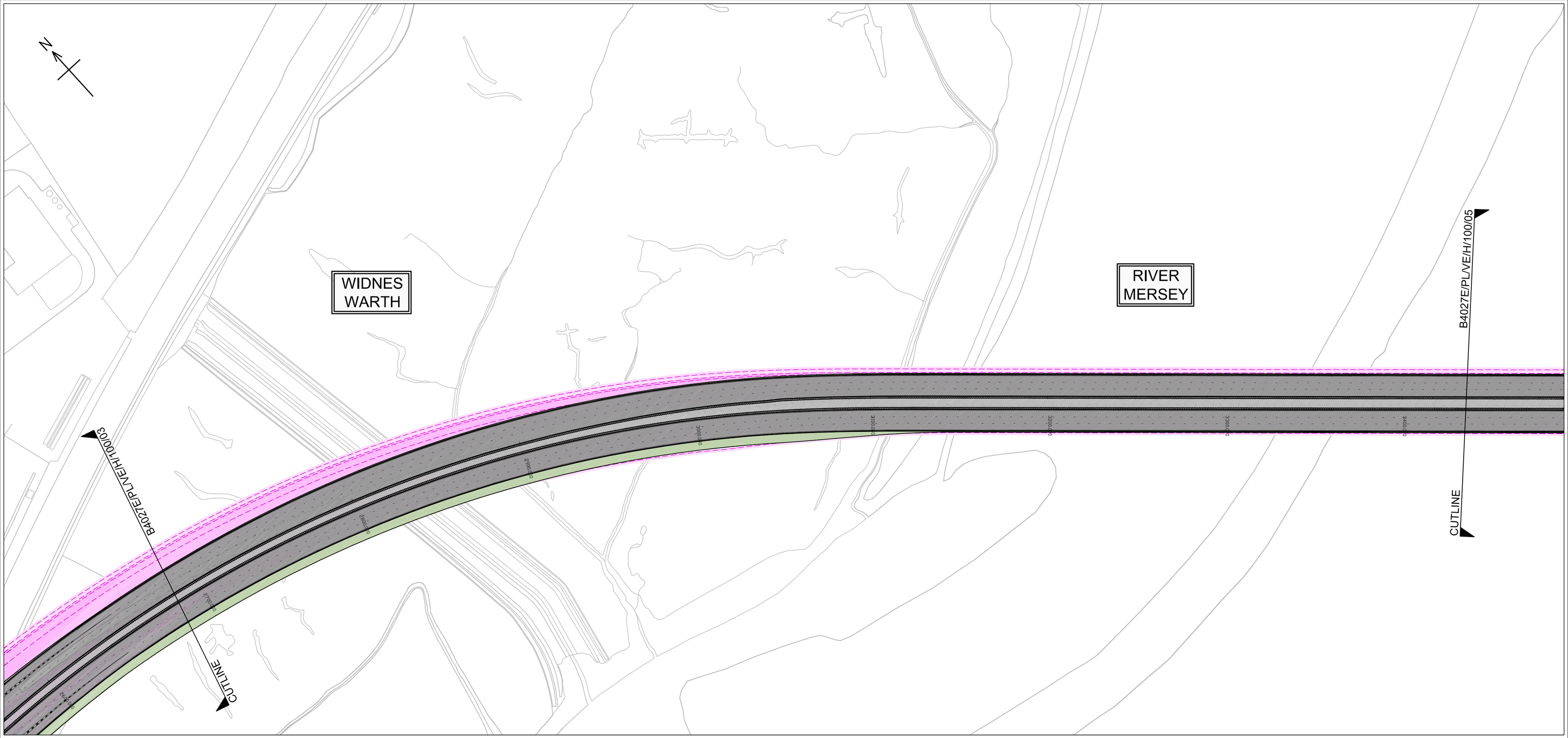

Plan

Scale 1:1,250

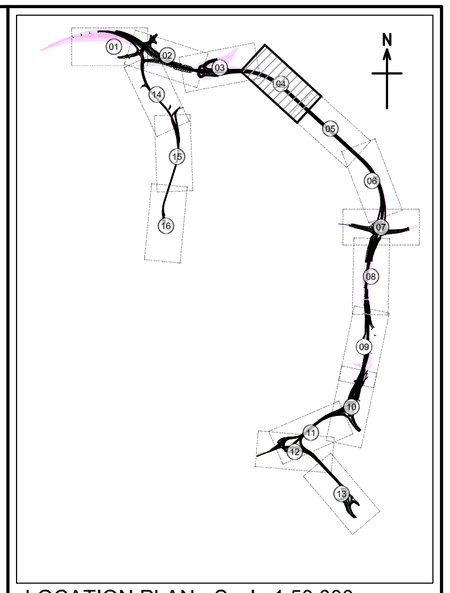

LOCATION PLAN - Scale 1:50,000

NOTES:

1. This drawing should only be read in relation to the subject of the title. Other information shown on drawing is to be considered indicative only. Reference should be made to appropriate drawing series for other information.
2. Do not scale from this drawing.

KEY

Reference Design

Rev.	Drawn	Chkd.	Apprvd.	Date	Description
A	BAH	JMB	CEH	17.10.11	FOR PUBLIC CONSULTATION
-	BAH	JMB	CEH	16.09.11	FOR INFORMATION

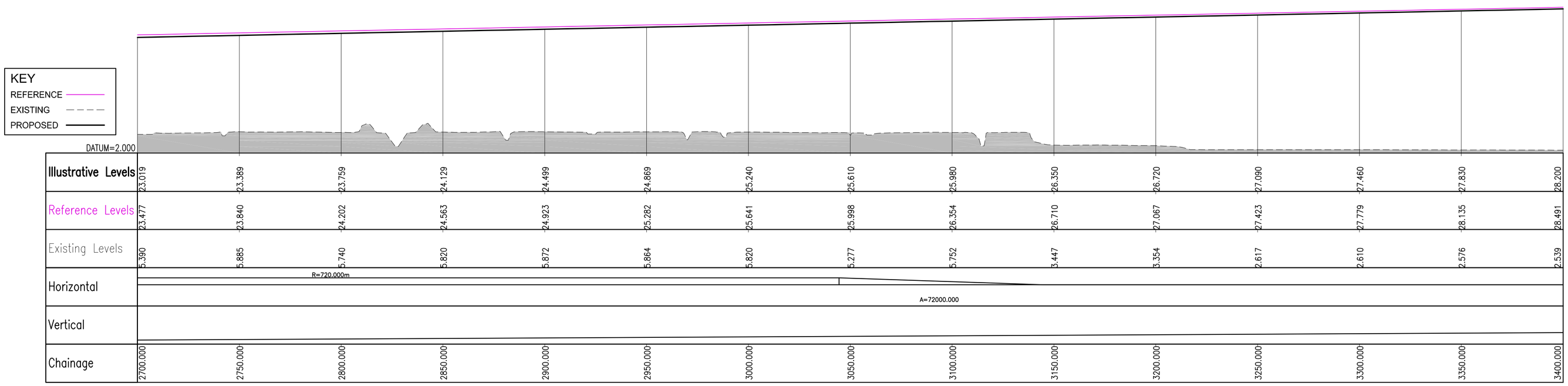

Chainage	Illustrative Levels	Reference Levels	Existing Levels
2700.000	23.019	23.477	5.390
2750.000	23.389	23.840	5.885
2800.000	23.759	24.202	5.740
2850.000	24.129	24.563	5.820
2900.000	24.499	24.923	5.872
2950.000	24.869	25.282	5.864
3000.000	25.240	25.641	5.820
3050.000	25.610	25.998	5.277
3100.000	25.980	26.354	5.752
3150.000	26.350	26.710	3.447
3200.000	26.720	27.067	3.354
3250.000	27.090	27.423	2.617
3300.000	27.460	27.779	2.610
3350.000	27.830	28.135	2.576
3400.000	28.200	28.491	2.539

Horizontal

Vertical

Long Section M0C0 Ch 2,700 to Ch 3,400

Scale 1:1,250H 1:500V @ A1

This map is reproduced from Ordnance Survey material with the permission of Ordnance Survey on behalf of the Controller of Her Majesty's Stationery Office © Crown copyright. Unauthorised reproduction infringes Crown copyright and may lead to prosecution or civil proceedings, Halton Borough Council Licence No, 100018552 2011.

Client

the mersey gateway
A BRIDGE TO PROSPERITY

Northwest
REGIONAL DEVELOPMENT AGENCY

Project

THE MERSEY GATEWAY

Drawing Title

PRE-TENDER LAYOUT CHANGE
FROM REFERENCE DESIGN
PLAN & PROFILES
SHEET 4 OF 16

Gifford
part of Ramboll
20 Nicholas Street, Chester, CH1 2NX
Tel : 01244 311855 Fax : 01244 314560 www.gifford.uk.com

Scale (at A1)	Date	Drawn
1:1,250	AUG 2011	B.A.H.

Drg. no.	Rev.
B4027E/PL/VE/H/100/04	A

10 0 10 20 50 100mm NATURAL SCALE

ORIGINAL DRAWING SIZE 841 x 594