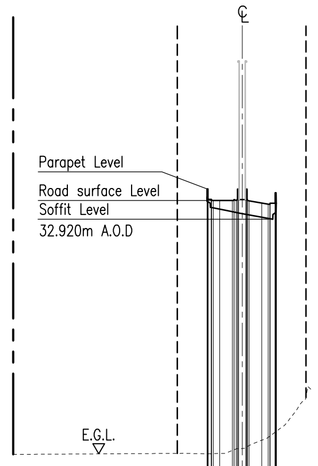

DATUM=0.000

PROPOSED ROAD LEVEL	35.208 35.079 35.071 35.394 34.791 34.770 34.770
EXISTING GROUND	5.926 5.897 5.886 5.925 6.471 7.242 7.566 8.798 10.791 12.186

SECTION 9–9

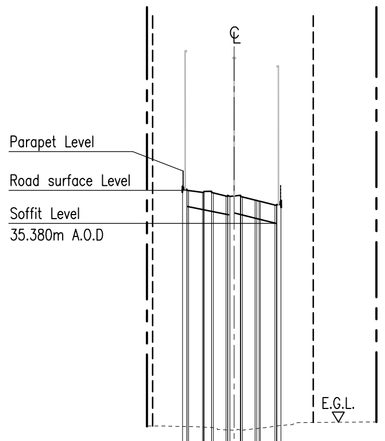

DATUM=6.000

PROPOSED ROAD LEVEL	39.316 39.146 38.949 38.894 38.849 38.849 38.439 37.964 37.550 37.570
EXISTING GROUND	12.015 12.200 12.400 11.931 11.886 11.610 11.459 11.283 11.283 12.082 12.401

SECTION 11–11

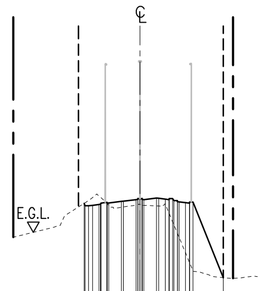

DATUM=23.000

PROPOSED ROAD LEVEL	37.462 37.330 37.498 37.799 37.916 38.073 38.089 37.853 37.546 37.606 28.889
EXISTING GROUND	34.268 34.367 34.464 36.020 35.612 35.456 37.816 36.745 36.419 37.131 37.179 37.126 37.076 37.370 29.526 29.009 28.931 28.862 29.023

SECTION 13–13

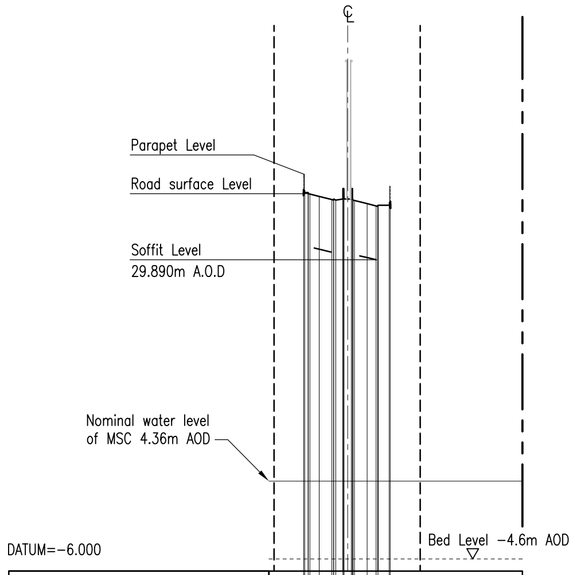

DATUM=−6.000

PROPOSED ROAD LEVEL	37.638 37.195 36.780 36.905 36.565 36.053 36.365 36.179
EXISTING GROUND	3.987 3.945 3.966 3.966 3.966 3.966 3.966 3.966 3.966 3.966 3.966

SECTION 10–10

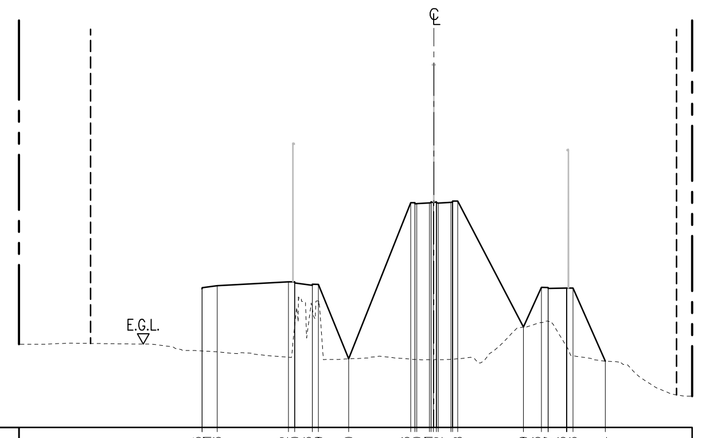

DATUM=15.000

PROPOSED ROAD LEVEL	30.995 31.121 31.343 31.792 31.460 31.386 31.499 22.910 40.913 40.901 40.901 40.872 41.038 26.589 31.513 31.017 31.073 31.066 22.644
EXISTING GROUND	24.284 23.964 23.779 23.653 23.619 23.619 23.294 23.155 25.918 25.918 29.590 29.590 22.839 22.839 22.676 22.676 23.108 23.108 23.035 22.914 22.844 22.825 22.825 22.699 22.623 22.626 22.626 25.811 25.545 26.526 26.526 27.023 27.023 24.189 23.161 22.891 22.891 22.592 22.371 20.876

SECTION 12–12

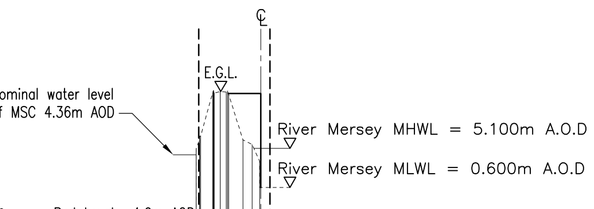

DATUM=−5.000

EXISTING GROUND	4.770 5.642 9.848 10.005 9.905 5.162 3.639

SECTION 14–14

HORIZONTAL SCALE FOR SECTION

0 5 10 20 50 100 150 metres

SCALE 1:2500 @ A1

VERTICAL SCALE FOR SECTION

0 2 5 10 20 30 metres

SCALE 1:500 @ A1

This map is reproduced from Ordnance Survey material with the permission of Ordnance Survey on behalf of the Controller of Her Majesty's Stationery Office © Crown copyright. Unauthorised reproduction infringes Crown copyright and may lead to prosecution or civil proceedings. Halton Borough Council Licence No. 100018552 2007. Warrington Borough Council Licence No. LA079898 2002.

10 0 10 20 50 100mm NATURAL SCALE

BOROUGH OF HALTON

1. This drawing should only be read in relation to the subject of the title. Other information shown on drawing is to be considered indicative only. Reference should be made to appropriate drawing series for other information.
2. All levels are in meters A.O.D.

KEY

- Limit of deviation
- Limit of land to be acquired or used
- Existing ground level

Client

the mersey gateway — A BRIDGE TO PROSPERITY

Northwest — REGIONAL DEVELOPMENT AGENCY

Project

THE RIVER MERSEY (MERSEY GATEWAY BRIDGE) ORDER

Drawing Title

TRANSPORT AND WORKS ACT 1992
CROSS SECTIONS
SHEET 2 OF 2

Gifford
20 Nicholas Street, Chester, CH1 2NX
Tel : 01244 311855 Fax : 01244 314560 www.gifford.uk.com

Scale (at A1)	Date	Drawn
1:2500h/1:500v	May 08	BAH

Drg. no.	Rev.
B4027/4/TWA/100/09	

ORIGINAL DRAWING SIZE 841 x 594