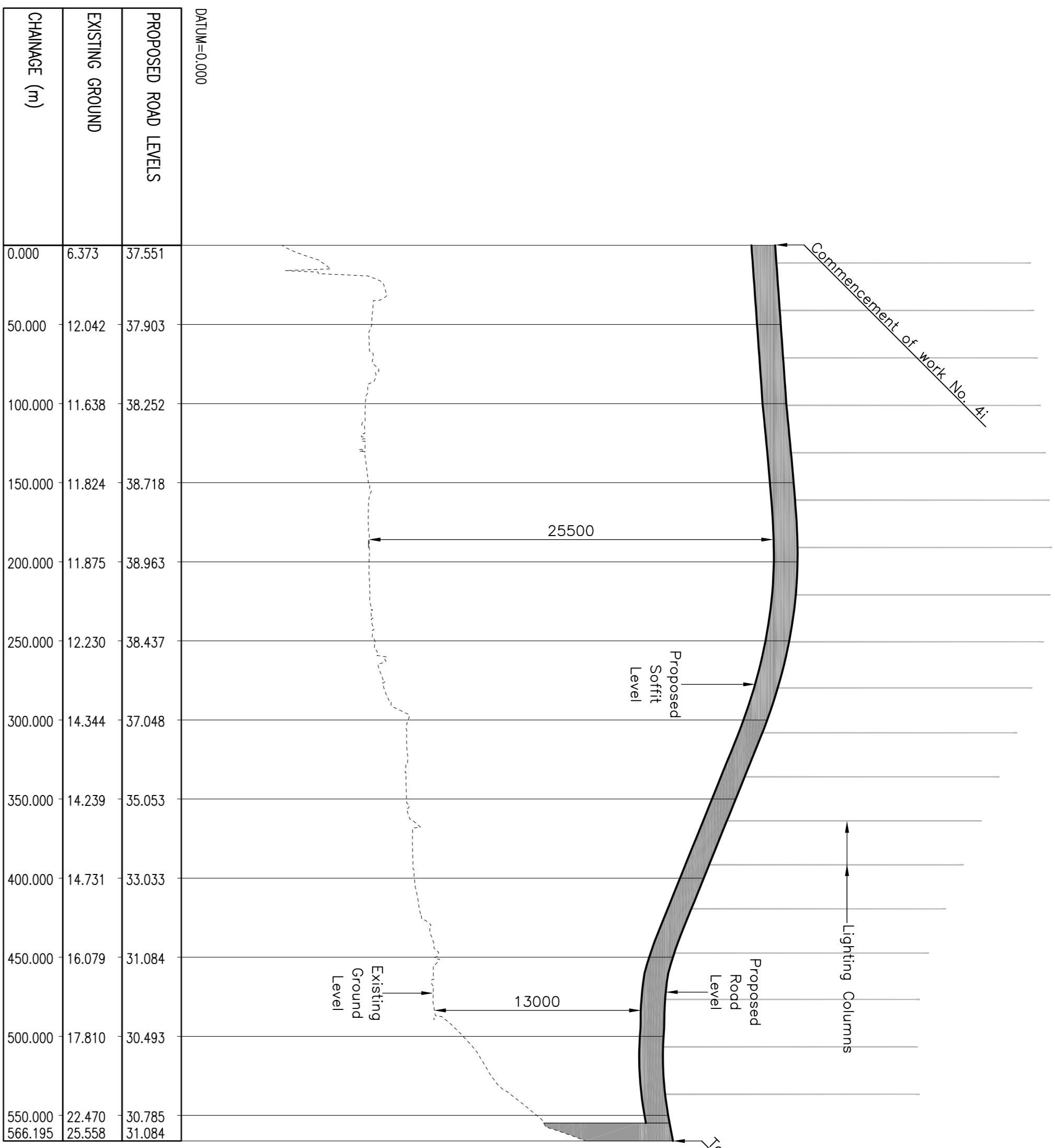


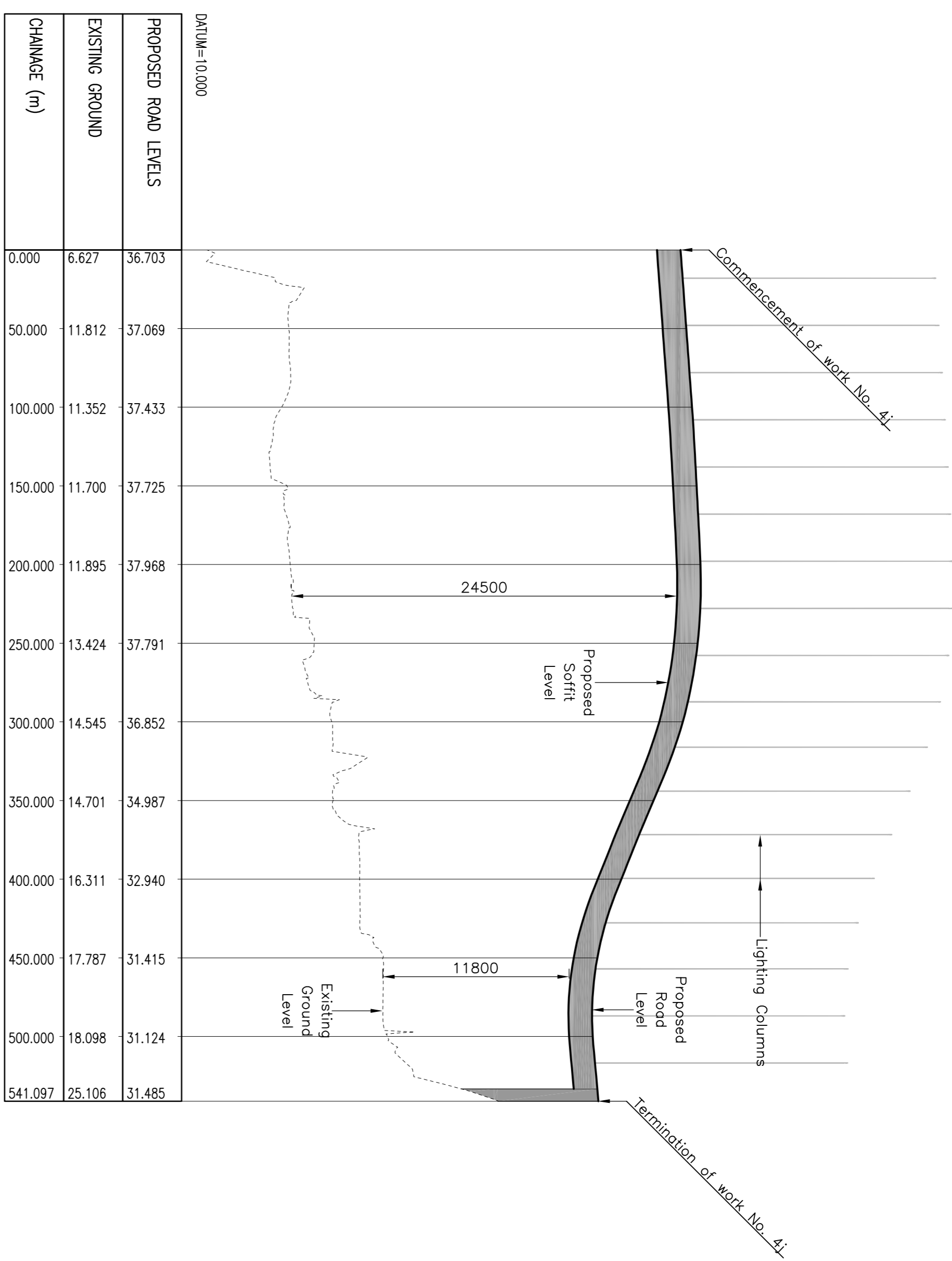
1. This drawing should only be read in relation to the subject of the title. Other information shown on drawing is to be considered indicative only. Reference should be made to appropriate drawing series for other information.
2. All levels are in meters A.O.D.
3. All dimensions are in millimeters.

KEY

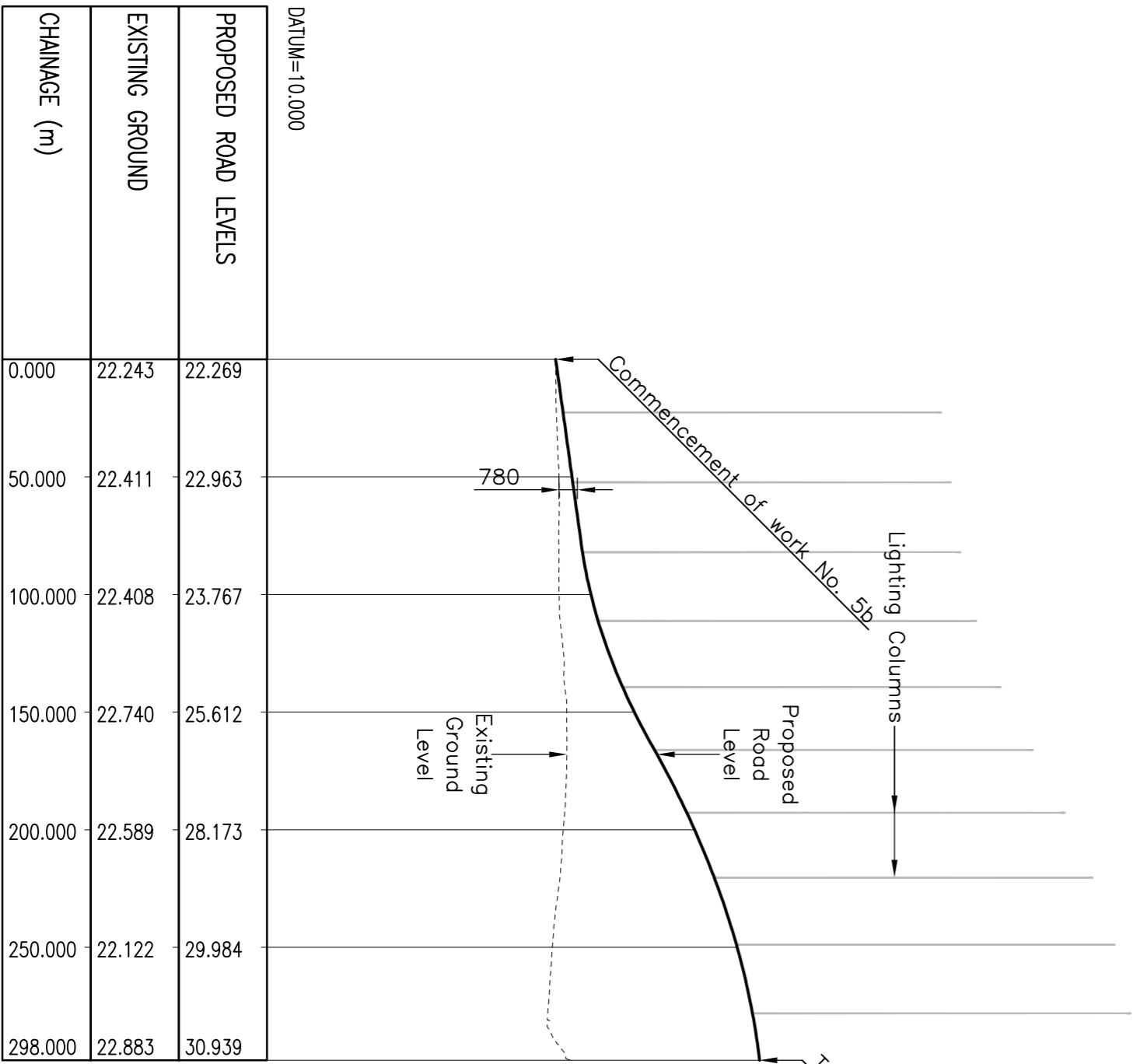
- Proposed carriageway level
- Existing ground level



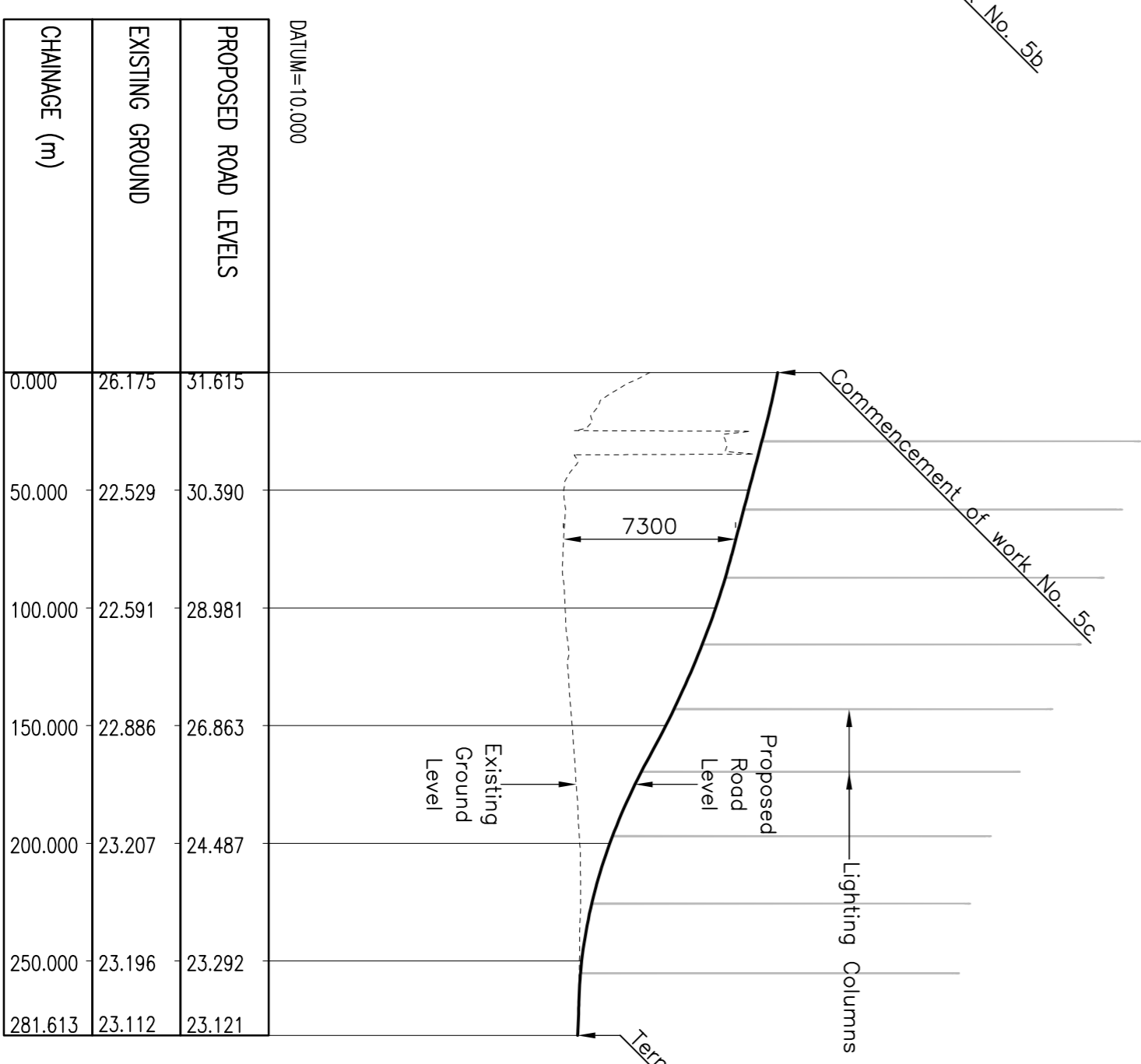
Work 4i



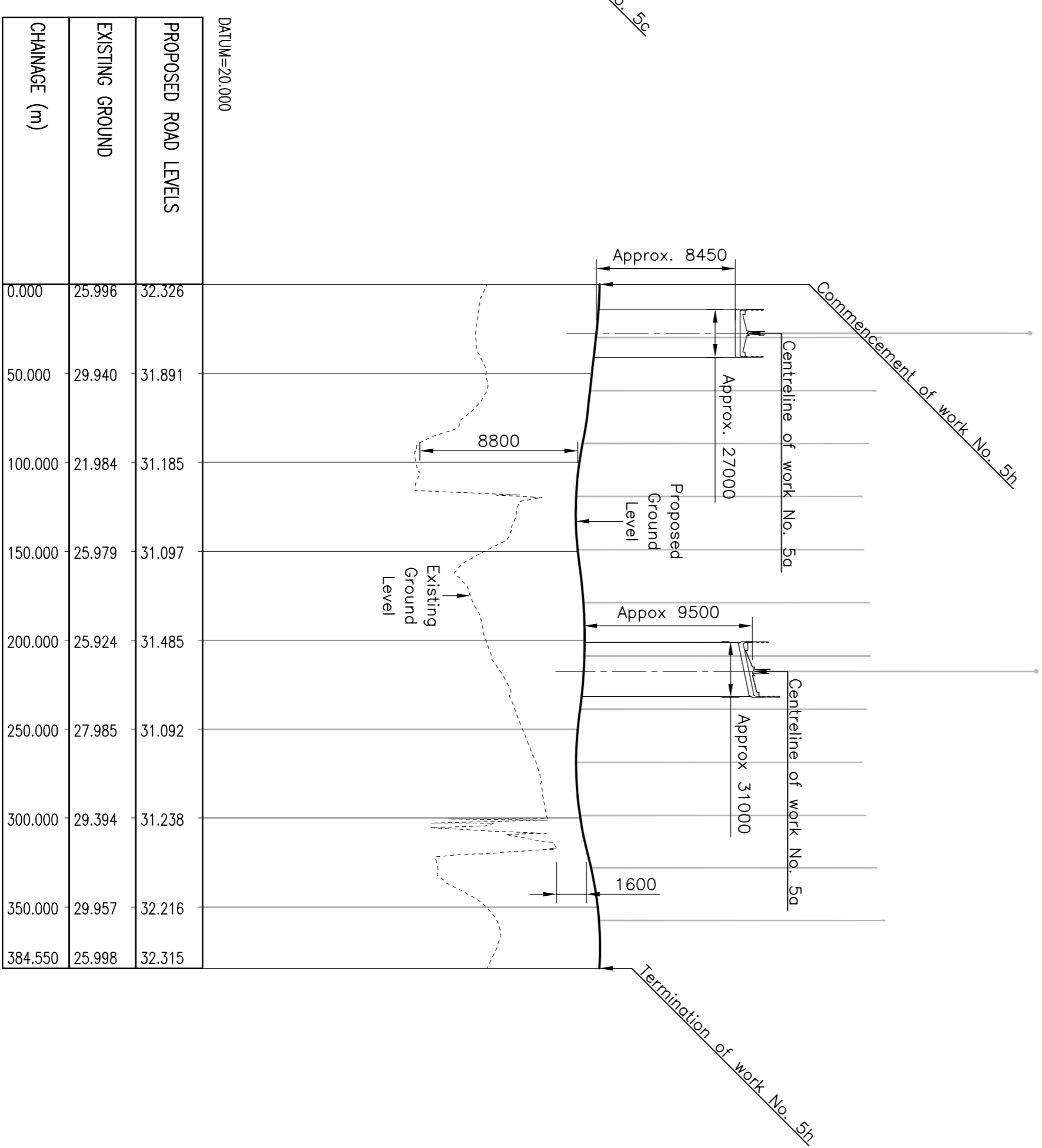
Work 4j



Work 5b



Work 5c



Work 5h



Client
**THE RIVER MERSEY
 (MERSEY GATEWAY BRIDGE)
 ORDER**

Project
**THE RIVER MERSEY
 (MERSEY GATEWAY BRIDGE)
 ORDER**

Drawing Title
**TRANSPORT AND WORKS
 ACT 1992
 LONG SECTIONS
 SHEET 8 OF 9**

Gifford

20 Nicholas Street, Chester, CH1 2NX
 Tel: 0724 31855 Fax: 0724 31859 www.gifford.com

Scale (at A1) Date May 08 Drawn BAH

Dwg no. B4027/4/TWA/100/17 Rev.

This map is reproduced from Ordnance Survey material with the permission of Ordnance Survey on behalf of the Controller of Her Majesty's Stationery Office. Copyright, Unauthorised reproduction is prohibited by law. Ordnance Survey is a registered trademark of Ordnance Survey Limited. Licence No. 100018562 2007. Warrington Borough Council Licence No. L0778989 2002.

10 0 10 20 50 100mm NATURAL SCALE

HORIZONTAL SCALE FOR SECTION
 SCALE 1:2500 @ A1

VERTICAL SCALE FOR SECTION
 SCALE 1:200 @ A1