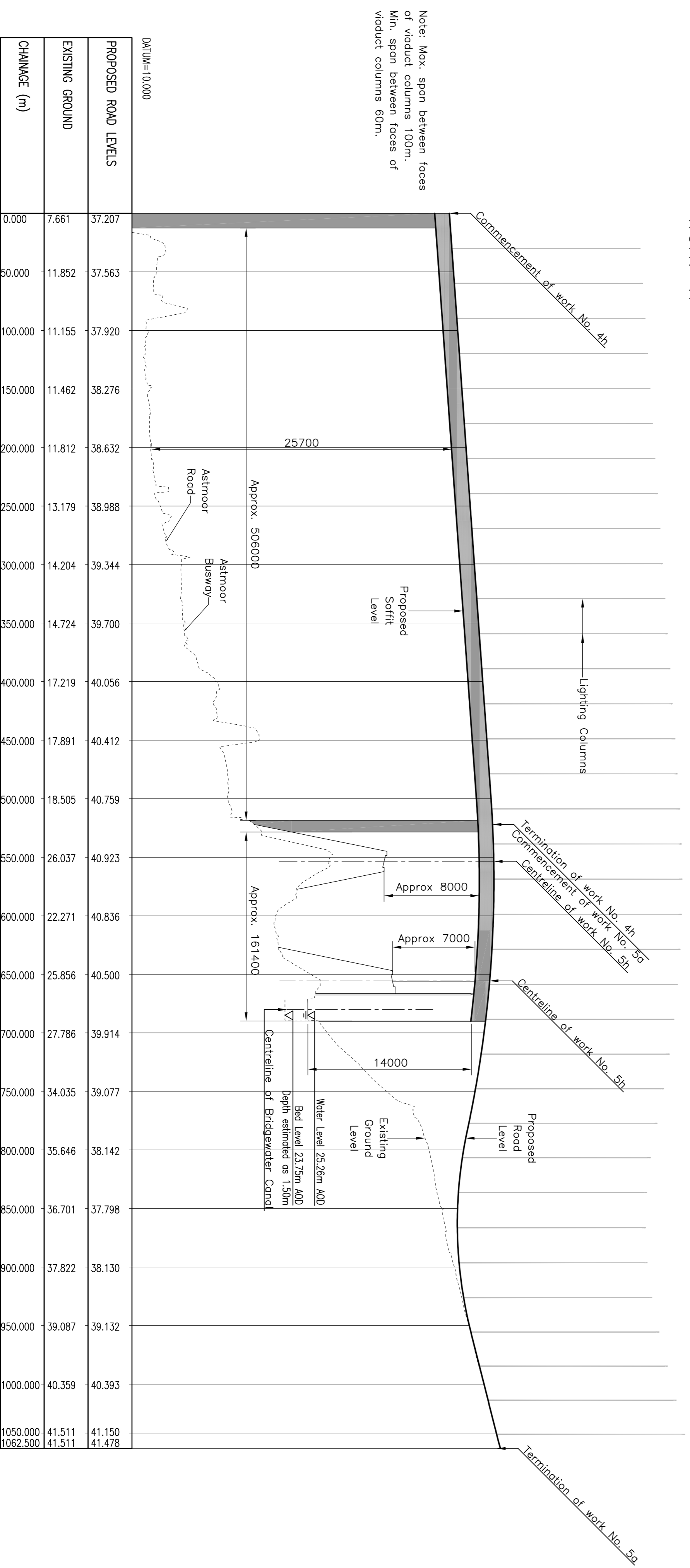
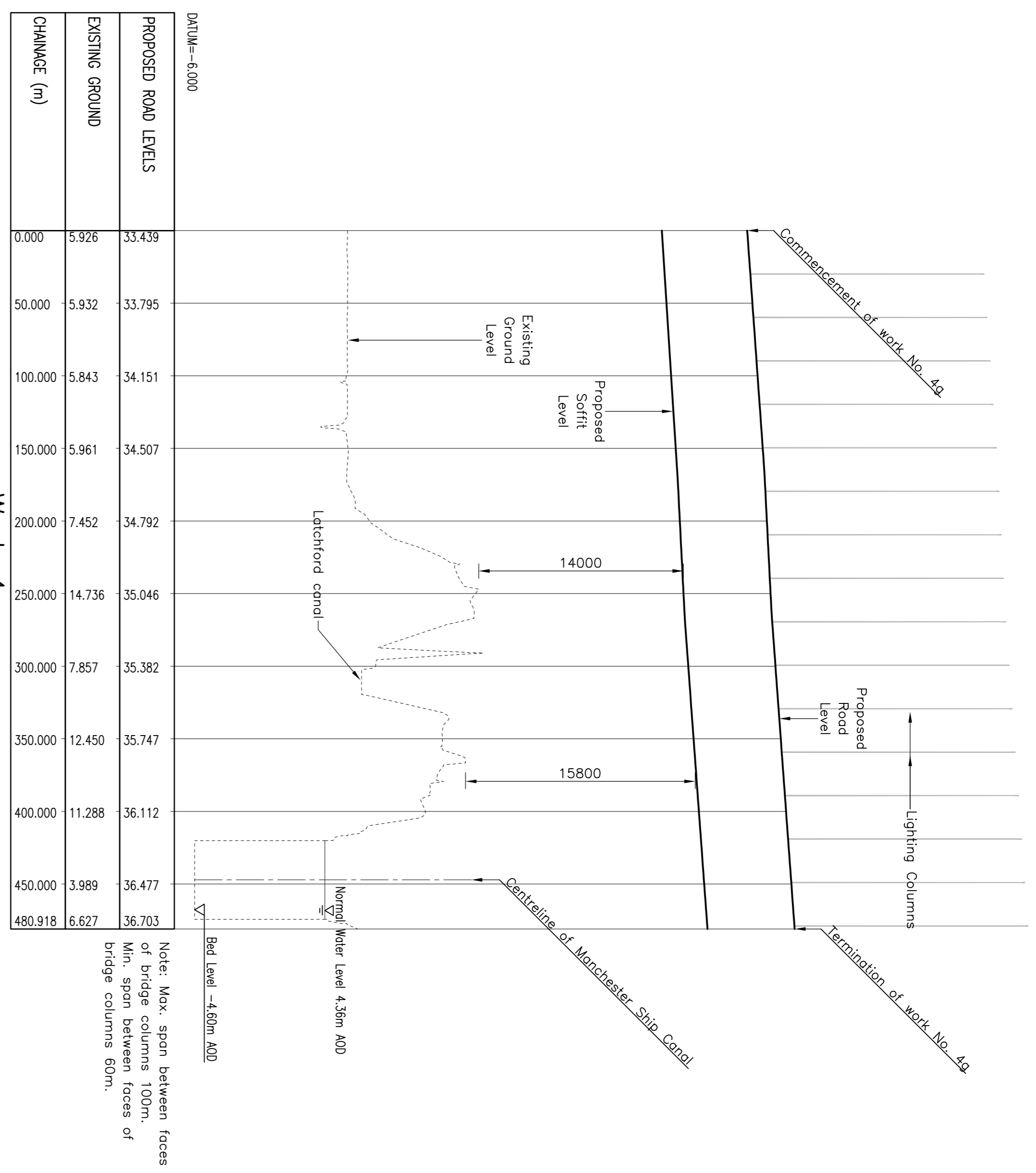



1. This drawing should only be read in relation to the subject of the title. Other information shown on drawing is to be considered indicative only. Reference should be made to appropriate drawing series for other information.
2. All levels are in meters A.O.D.
3. All dimensions are in millimeters.

KEY

- Proposed carriageway level
- Existing ground level



This map is reproduced from Ordnance Survey material with the permission of Ordnance Survey on behalf of the Controller of Her Majesty's Stationery Office. Copyright, Unauthorised reproduction is prohibited. Ordnance Survey, 2007. Ordnance Survey Licence No. 100018562. 2007. Ordnance Survey, 2007. Ordnance Survey Licence No. 100018562. 2007. Ordnance Survey, 2007. Ordnance Survey Licence No. 100018562. 2007.

10 0 10 20 50 100mm NATURAL SCALE

HORIZONTAL SCALE FOR SECTION
SCALE 1:2500 @ A1
Work 4h & 5a

VERTICAL SCALE FOR SECTION
SCALE 1:250 @ A1

Client: **the mersey gateway** A BRIDGE TO PROSPERITY
Northwest REGIONAL DEVELOPMENT AGENCY

Project: **THE RIVER MERSEY (MERSEY GATEWAY BRIDGE) ORDER**

Drawing Title: **TRANSPORT AND WORKS ACT 1992 LONG SECTIONS SHEET 7 OF 9**

20 Nicholas Street, Chester, CH1 2NX
Tel: 01244 31985 Fax: 01244 31659 www.gifford.com

Scale (at A1) Date May 08 Drawn BAH

1:2500h / 1:250v

Dwg. no. **B4027/4/TWA/100/16** Rev.

ORIGINAL DRAWING SIZE 841 x 594