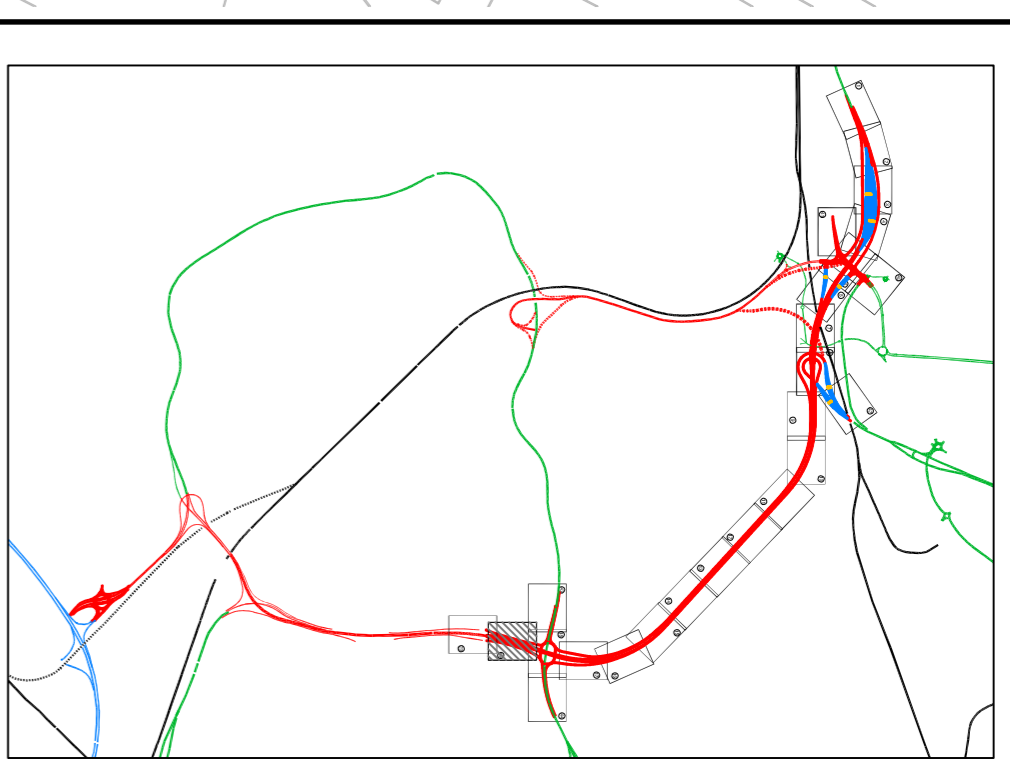


NOTES



Site Plan

1. This drawing should only be read in relation to the subject of the title. Other information shown on drawing is to be considered indicative only. Reference should be made to appropriate drawing series for other information.
2. Do not scale from this drawing.
3. Balancing pond details to be confirmed.
4. Extent of embankments are indicative only.

Legend

- Boundary fencing
- X—X—X—X— Single sided barrier
- P—P—P—P— Parapet
- Vertical concrete barrier
- Twin lighting column
- Single lighting column
- Balancing pond
- Redundant Carriageway and removal
- Footway/cycleway
- TMA boundary
- Planning application boundary

PLANNING DIRECTION

Rev.	Description
BAH	Drawn
JMB	Chkd.
SWJ	Appr'd
16.05.08	Date



Project
**THE RIVER MERSEY
 (MERSEY GATEWAY BRIDGE)
 ORDER**

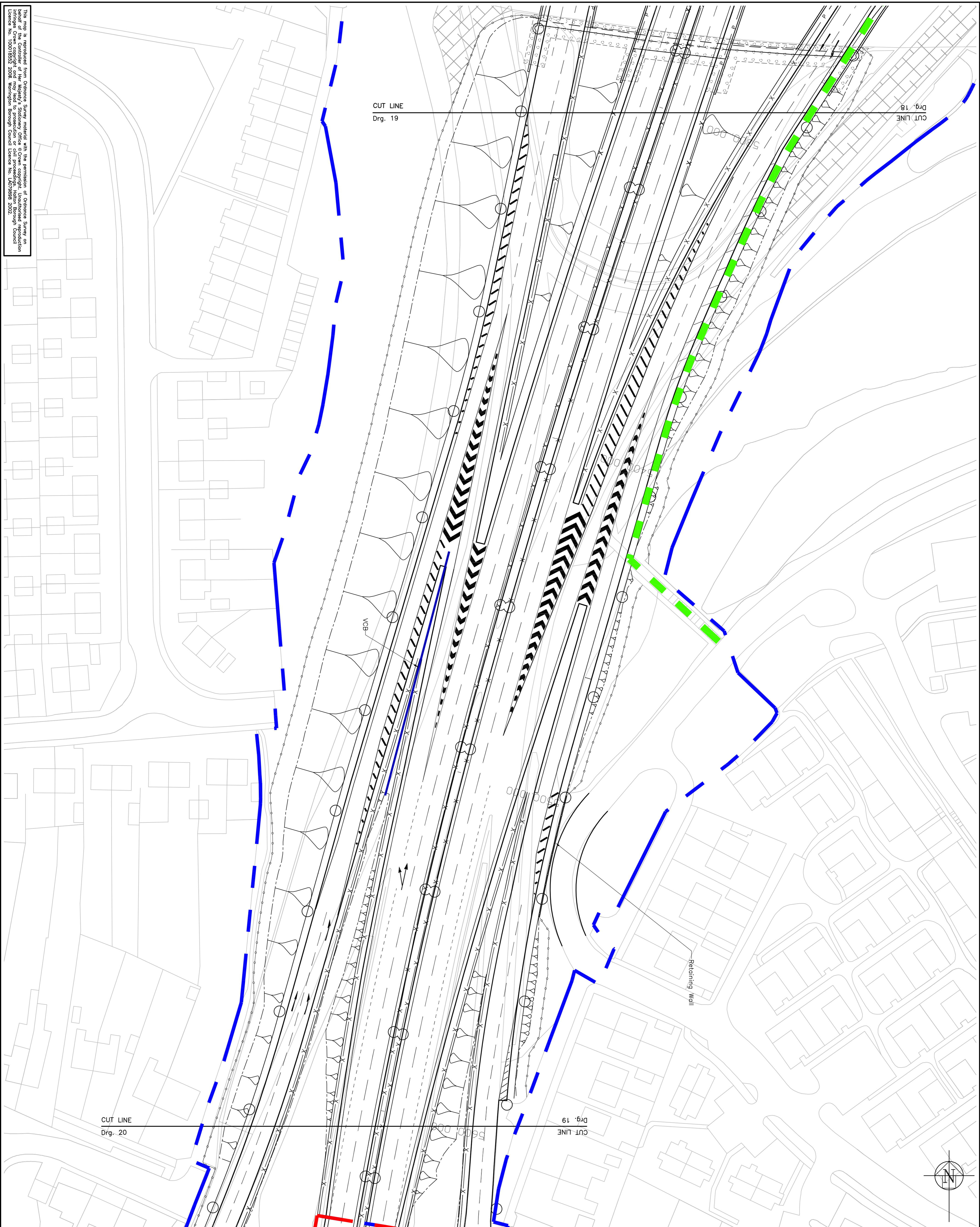
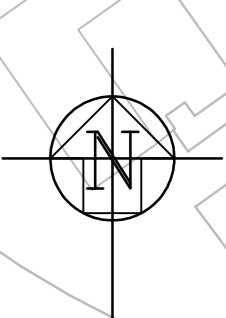
Drawing Title
**PLANNING DIRECTION
 GENERAL ARRANGEMENT
 SHEET 19 OF 25**

Gifford

20 Nicholas Street, Chester, CH1 2NX
 Tel: 01244 31855 Fax: 01244 318550 www.gifford.com

Scale (at A1)	Date	Drawn	Rev.
1:500	March 08	BAH	-

Dwg. no. **B4027/4/H/100/19**



CUT LINE
 Drg. 19

CUT LINE
 Drg. 18

CUT LINE
 Drg. 20

VCB

Retaining Wall

This map is reproduced from Ordnance Survey material with the permission of Ordnance Survey on behalf of the Controller of Her Majesty's Stationery Office. Copyright, Unauthorised reproduction is prohibited by law. Ordnance Survey is a registered trademark of Ordnance Survey Limited. Licence No. 100018562 2008. Warrington Borough Council Licence No. LA073889 2002.

10 0 10 20 50
 100mm NATURAL SCALE